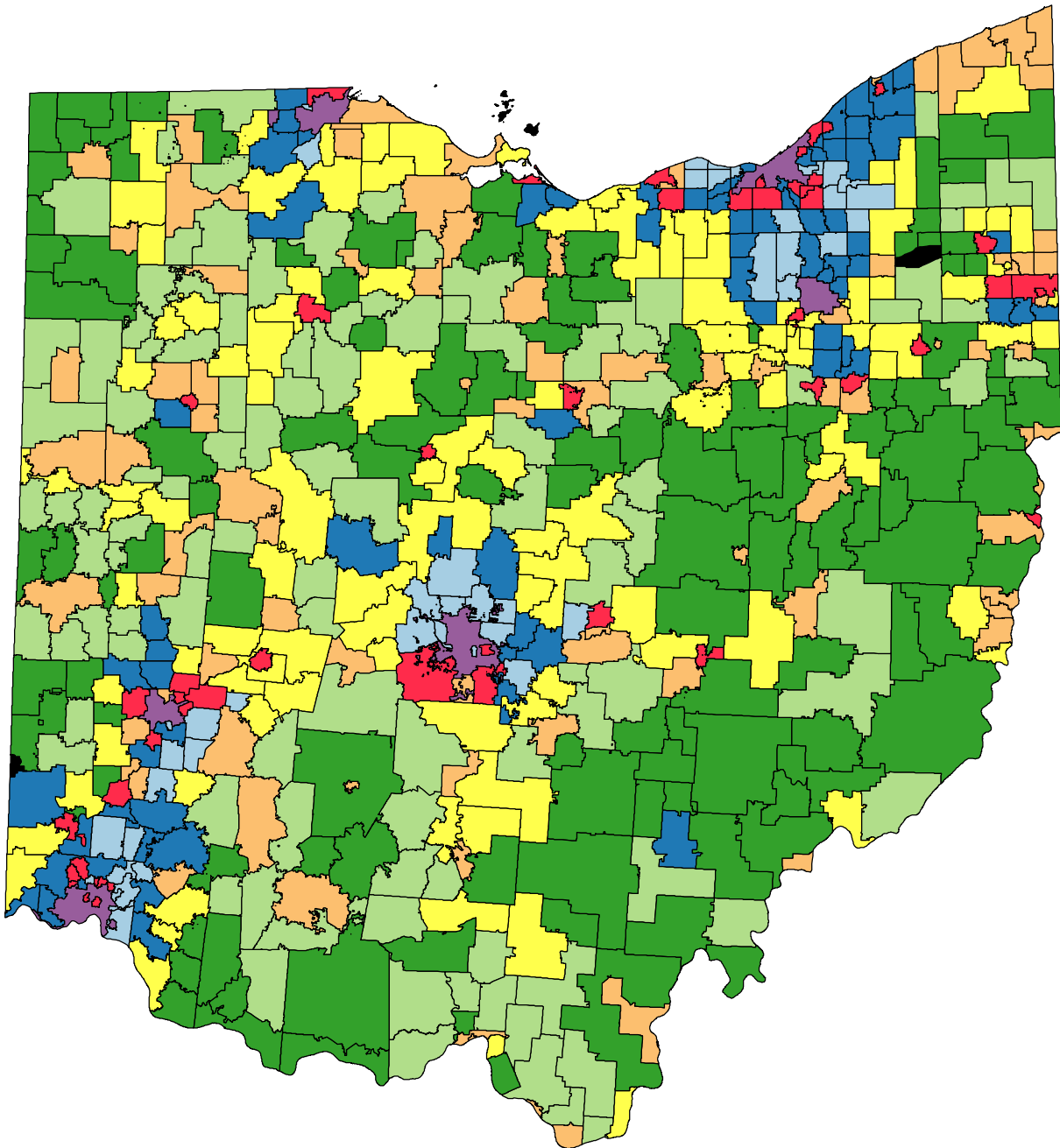










2013 School District Typology



Legend

 [1] Rural - High Student Poverty	 [5] Suburban - Low Student Poverty
 [2] Rural - Average Student Poverty	 [6] Suburban - Very Low Student Poverty
 [3] Small Town - Low Student Poverty	 [7] Urban - High Student Poverty
 [4] Small Town - High Student Poverty	 [8] Urban - Very High Student Poverty

Note: The typology codes used in this legend are from the 2013 typology update.

Map does not reflect change of Canton City and Youngstown City from type 7 to type 8